

**CITY OF BRADFORD METROPOLITAN DISTRICT COUNCIL
(WAITING LOADING AND PARKING) (CONSOLIDATION)
(AMENDMENT NO.9) ORDER 2022**

104767 VARIOUS ROADS IN THE BRADFORD SOUTH AREA 21/22

Notice is hereby given that City of Bradford Metropolitan District Council made the above Order on 5th May 2022 under its powers contained in the Road Traffic Regulation Act 1984, the effect of which is to introduce the following: -

- I. **NO WAITING AT ANY TIME** on lengths of Cemetery Road, Royds; Reevy Road West, Royds; Great Horton Road; Coppice Wood Grove; Coppice Wood Avenue; Brackenbeck Road; Paternoster Lane; Wheater Road; Aberdeen Place; Comondale Way, Wyke; Huddersfield Road, Hind Street; West Croft Road, Wyke; Brownroyd Hill Road; Stirling Crescent, Tong.
- II. **NO WAITING** 9am – 9pm at various lengths on Cemetery Road, Royds.
- III. Revocation of existing **School Keep Clear** markings on Haycliffe Lane.
- IV. New **School Keep Clear** markings on a length of Haycliffe Lane.
- V. Revocation of existing **NO WAITING AT ANY TIME** reduced by 7metres on a length of Wesley Avenue, Wyke.
- VI. Replace existing **Parking** with Mon-Sat 8am-6pm, 1 Hour, No return within 1 hour and **No Licensed Private Hire Vehicles** on lengths of Hanson Fold and Town Gate, Wyke.
- VII. **Bus Clearway** 27metres long on a length of Stirling Crescent.

The Order comes into force on 16th May 2022 and a copy of the Order together with a map showing the affected roads may be examined during normal office hours at the Customer Services Reception, City Hall, Bradford, BD1 1HY or on the council web site at <https://www.bradford.gov.uk/transport-and-travel/highways/traffic-regulation-order> or obtained from David Petcher, Senior Engineer - Traffic & Road Safety South Planning, Transportation & Highways by telephone on 01274 435590 or by email david.petcher@bradford.gov.uk quoting reference number HS/TRSS/CONS-1A-1T.

If you wish to question the validity of the Order, or of any provision contained therein on the grounds that it is not within the powers conferred by the Road Traffic Regulation Act 1984, or on the grounds that any requirements of that Act or of any Instrument made under it, have not been complied with in relation to the Order, you may, within six weeks from the date upon which the Order was made on 5th May 2022 apply to the High Court for this purpose.

Dated this 12th day of May 2022

City Solicitor
Legal and Democratic Services
City of Bradford Metropolitan District Council
City Hall
Bradford
BD1 1HY

**CITY OF BRADFORD METROPOLITAN DISTRICT COUNCIL
(WAITING LOADING AND PARKING) (CONSOLIDATION)
(AMENDMENT NO.9) ORDER 2022**

104767 VARIOUS ROADS IN THE BRADFORD SOUTH AREA 21/22

The City of Bradford Metropolitan District Council in exercise of its powers under Sections 1, 2, 4, 32, 35, 45, 46, 47, 49 and Part IV of Schedule 9 to the Road Traffic Regulation Act 1984 hereinafter referred to as "the Act of 1984" and of all other enabling powers and after consultation with the Chief Officer of Police in accordance with Part III of Schedule 9 to the Act of 1984 and Part 6 of the Traffic Management Act 2004 "the Act of 2004" and with those persons and organisations specified in the Local Authorities' Traffic Orders (Procedure) (England and Wales) Regulations 1996 hereby makes the following Order:

1. In this Order, the expression "enactment" means any enactment, whether public general or local, and includes any order, byelaw, rule, regulation scheme or other instrument having effect by virtue of an enactment as amended, applied, consolidated, re-enacted by or as having effect by virtue of any subsequent enactment.
2. Without prejudice to the validity of anything done or to any liability incurred in respect of any act or omission before the coming into operation of this Order, the City of Bradford Metropolitan District Council (Waiting, Loading and Parking) (Consolidation) Order 2015 hereinafter referred to as "the Consolidation Order" shall have effect as though:
 - (a) for the tiles in Schedule 1 to that Order numbered BU51, BR52, BT52, BS51, BQ52, BV53, CA53, CB53, BY51, BU65, and BW53 there were substituted the tiles similarly numbered and set out in Schedule 1 to this Order.
3. Designation of Restrictions and application of the Consolidation Order
 - (a) Each area on a highway comprising the length of carriageway of a street specified in Schedule 1 to this Order as a waiting restriction, loading restriction, clearway, school entrance marking, loading bay or parking place is hereby designated as a waiting restriction, loading restriction, clearway, school entrance marking, loading bay or parking place.
 - (b) The provisions of the Consolidation Order shall apply to any area designated as a waiting restriction, loading restriction, clearway, school entrance marking, loading bay or parking place by this Order, as if in those provisions any reference to a waiting restriction, loading restriction, clearway, school entrance marking, loading bay or parking place included a reference to an area designated as a waiting restriction, loading restriction, clearway, school entrance marking, loading bay or parking place by this Order and as if any reference to Schedule 1 or 2 to the Consolidation Order included a reference to Schedule 1 or 2 to this Order.
4. Installation of restrictions and placing of traffic signs, where applicable:-

The Council shall:


- (a) Install and maintain in proper working order at least one ticket parking meter in such a position as they think fit in or in the vicinity of the parking place referred to in Schedule 1 to this Order;
- (b) place and maintain traffic signs indicating the limits of each waiting restriction, loading restriction, clearway, school entrance marking, loading bay or parking place;
- (c) place and maintain in or in the vicinity of each waiting restriction, loading restriction, clearway, school entrance marking, loading bay or parking place referred to in Schedule 1 to this Order, traffic signs indicating that such parking place may be used during the permitted hours for the leaving only of vehicles specified in Articles 3, 4, 5, 6, 7 or 14 of the Consolidation Order; and
- (d) carry out such other work as is reasonably required by the Consolidation Order or by this Order for the purposes of the satisfactory operation of a waiting restriction, loading restriction, clearway, school entrance marking, loading bay or parking place designated by this Order

This Order is made on the 5th day of May 2022 and shall come into force on the 16th day of May 2022 and may be cited as the City of Bradford Metropolitan District Council (Waiting, Loading and Parking) (Consolidation) (Amendment No.9) Order 2022.

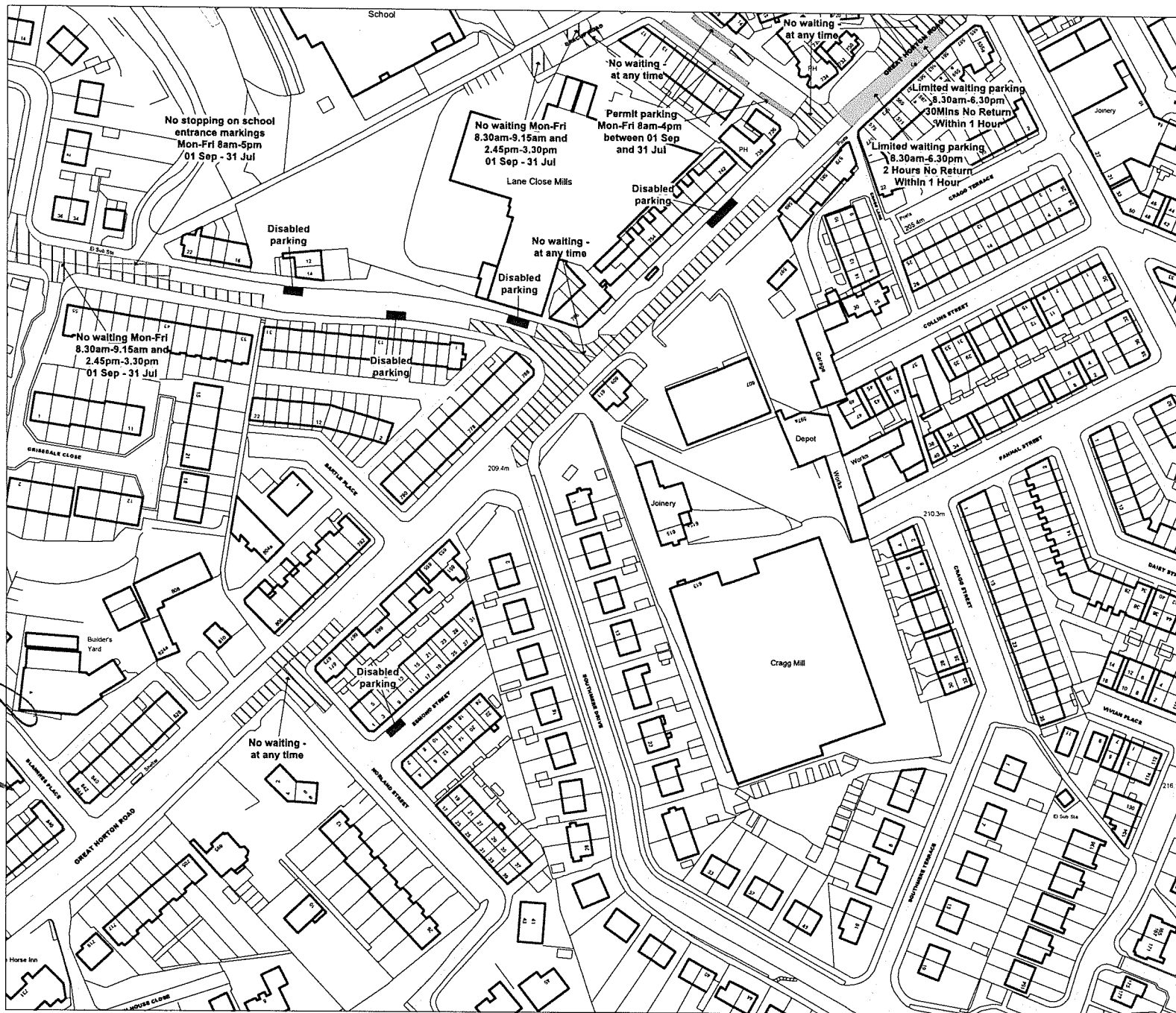
**THE COMMON SEAL of CITY OF
BRADFORD METROPOLITAN DISTRICT
COUNCIL** was hereunto affixed
in the presence of:



Authorised by the
City Solicitor



101604A.



SCHEDULE 1



Key to Restriction Types Displayed

- Clearway
- Pay and display parking
- Limited waiting parking
- Permit parking:
Residents Parking:
Doctors parking:
- Loading bay: Taxi Rank:
Police vehicle parking:
- Ambulance parking:
Bus/Coach parking:
Motorcycle parking:
- Disabled parking
- No waiting - at any time
- No waiting
- No loading
- No loading - at any time
- No waiting - at any time/
No loading - at any time
- No waiting - at any time
No loading
- No waiting/No loading
- No stopping on school entrance markings
- 24 hour clearway

Notes:

"Carriageway" has the same meaning as in section 329(1) of the Highways Act 1980 and includes the footway.

If the label does not display a time then the restriction applies "At any Time".

Where a label displays Permit/Residents/Doctors parking see Schedule 2 to this Order for details of eligible permit users and operational times.

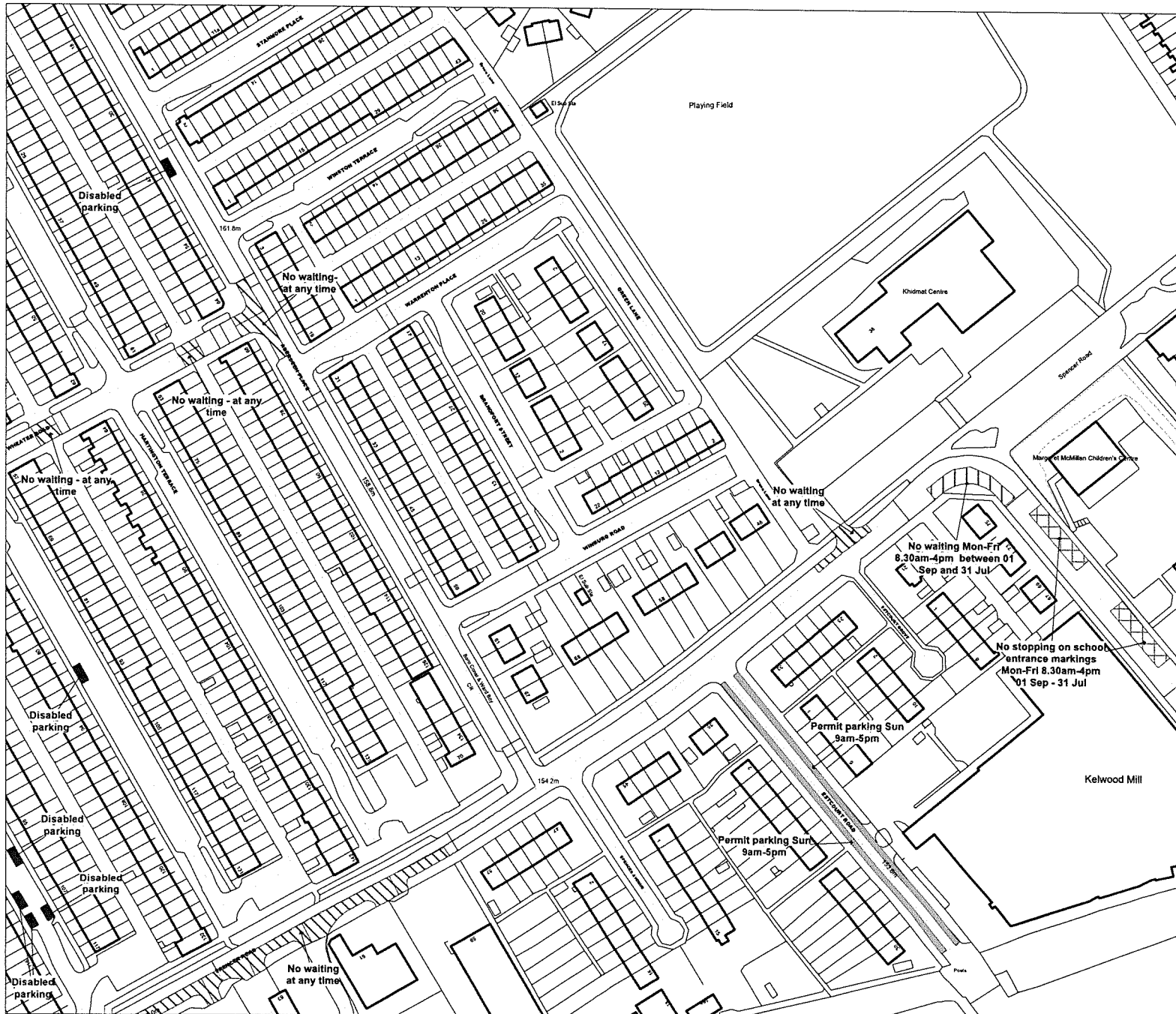
© Ordnance Survey. All rights reserved

Licence No: 100019304 2014

**CITY OF BRADFORD
METROPOLITAN DISTRICT
COUNCIL**

Scale: 1: 1250 @ A3

Grid Cell: Tile Ref: BU51



SCHEDULE 1



Key to Restriction Types Displayed

- Clearway
- Pay and display parking
- Limited waiting parking
- Permit parking: Residents parking; Doctors parking;
- Loading bay; Taxi Rank; Police vehicle parking
- Ambulance parking; Bus/Coach parking; Motorcycle parking
- Disabled parking
- No waiting - at any time
- No waiting
- No loading
- No loading - at any time
- No waiting - at any time/No loading - at any time
- No waiting - at any time/No loading
- No waiting/No loading
- No stopping on school entrance markings
- 24 hour clearway

Notes:

"Carriageway" has the same meaning as in section 329(1) of the Highways Act 1980 and includes the footway.

If the label does not display a time then the restriction applies "At any Time".

Where a label displays Permit/Residents/Doctors parking see Schedule 2 to this Order for details of eligible permit users and operational times.

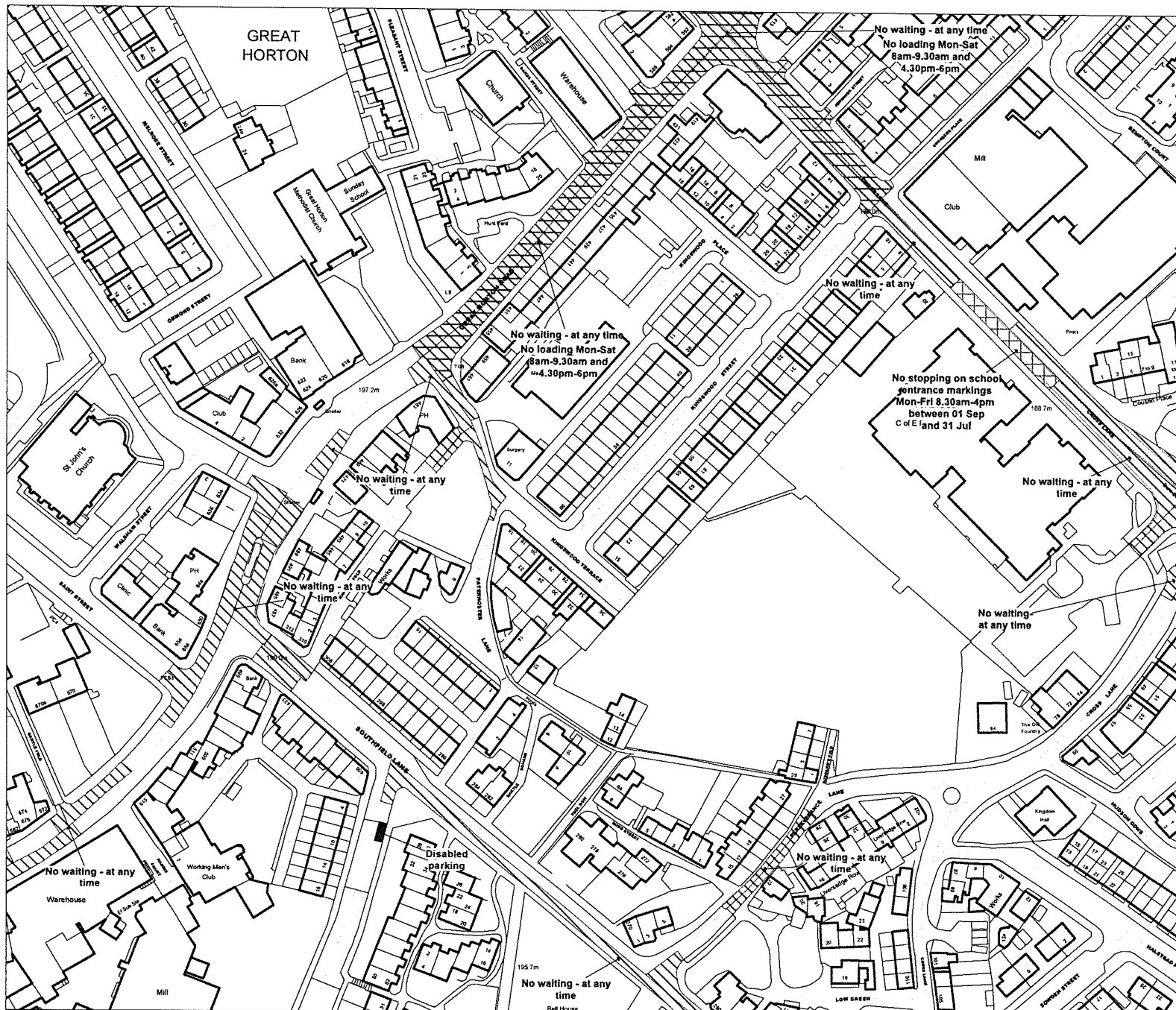
© Ordnance Survey. All rights reserved

Licence No: 100019304 2014

CITY OF BRADFORD
METROPOLITAN DISTRICT
COUNCIL

Scale: 1 : 1250 @ A3

Grid Cell: Tile Ref: BR52



SCHEDULE 1



Notes:

"Carriageway" has the same meaning as in section 329(1) of the Highways Act 1980 and includes the footway.

If the label does not display a time then the restriction applies "At any Time".

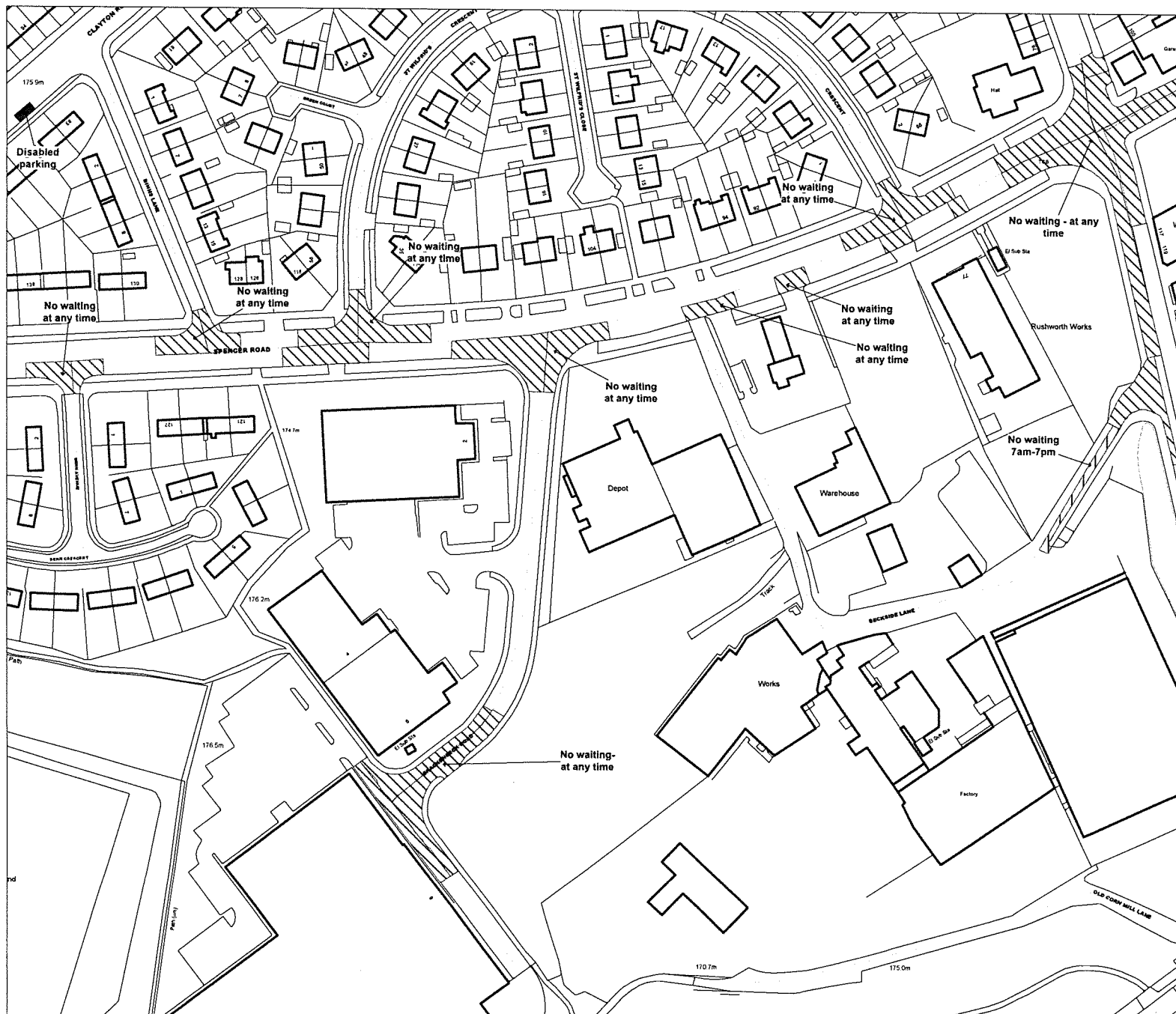
Where a label displays Permit/Residents/Doctors parking see Schedule 2 to this Order for details of eligible permit users and operational times.

© Ordnance Survey. All rights reserved
Licence No: 100019304 2014

**CITY OF BRADFORD
METROPOLITAN DISTRICT
COUNCIL**

Scale: 1 : 1250 @ A1

Grid Cell: Tile Ref: BT52



SCHEDULE 1



Key to Restriction Types Displayed

-  Clearway
-  Pay and display parking
-  Limited waiting parking
-  Permit parking: Residents parking; Doctors parking;
-  Loading bay; Taxi Rank; Police vehicle parking
-  Ambulance parking; Bus/Coach parking; Motorcycle parking
-  Disabled parking
-  No waiting - at any time
-  No waiting
-  No loading
-  No loading - at any time
-  No waiting - at any time/ No loading - at any time
-  No waiting - at any time No loading
-  No waiting/No loading
-  No stopping on school entrance markings
-  24 hour clearway

Notes:

"Carriageway" has the same meaning as in section 329(1) of the Highways Act 1980 and includes the footway.

If the label does not display a time then the restriction applies "At any Time".

Where a label displays Permit/Residents/Doctors parking see Schedule 2 to this Order for details of eligible permit users and operational times.

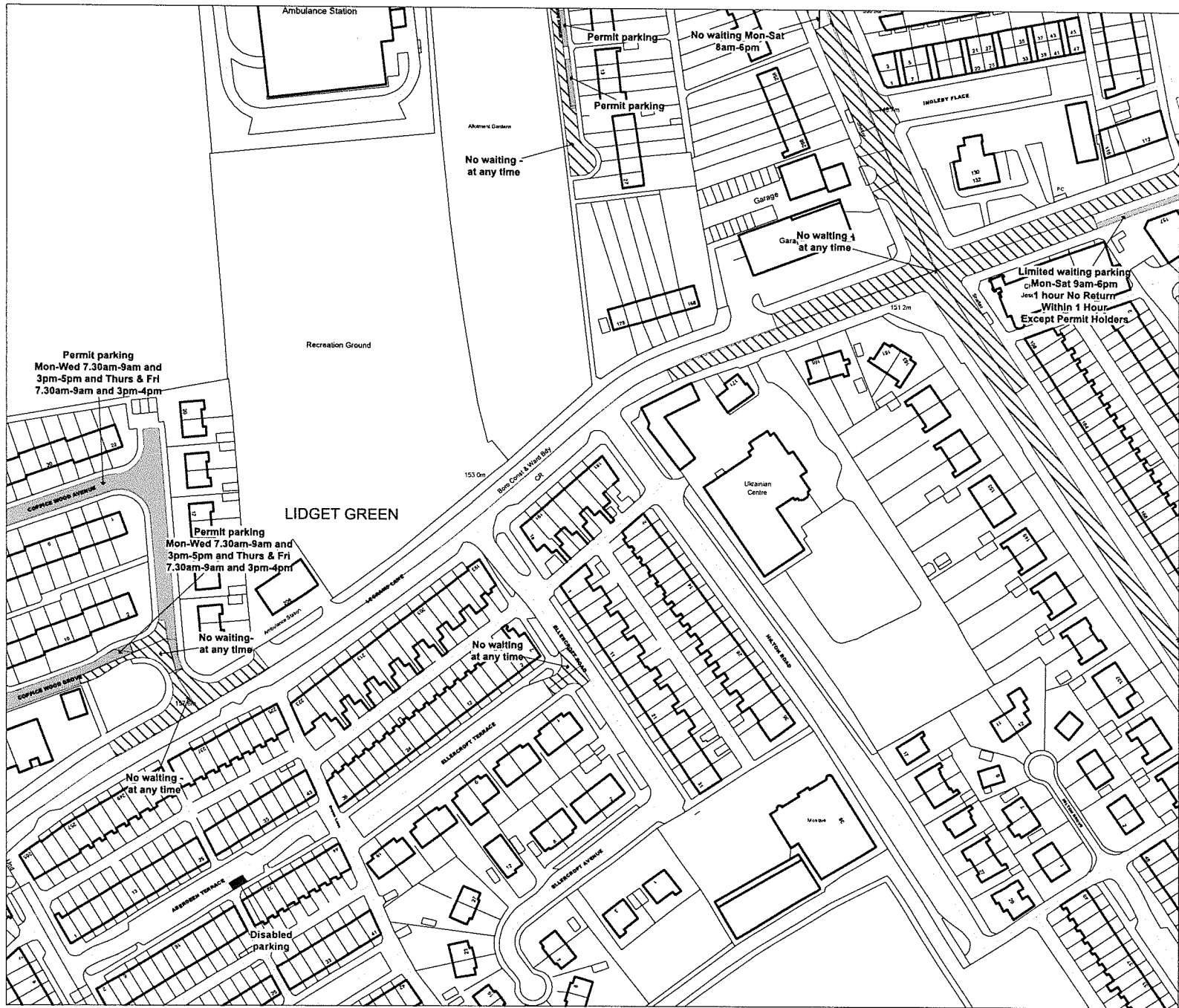
© Ordnance Survey. All rights reserved

Licence No: 100019304 2014

**CITY OF BRADFORD
METROPOLITAN DISTRICT
COUNCIL**

Scale: 1 : 1250 @ A1

Grid Cell: Tile Ref: BS51



SCHEDULE 1



Key to Restriction Types Displayed

- Clearway
- Pay and display parking
- Limited waiting parking
- Permit parking: Residents Parking; Doctors parking
- Loading bay: Taxi Rank; Police vehicle parking
- Ambulance parking; Bus/Coach parking; Motorcycle parking
- Disabled parking
- No waiting - at any time
- No waiting
- No loading
- No loading - at any time
- No waiting - at any time/No loading - at any time
- No waiting - at any time/No loading
- No waiting/No loading
- No stopping on school entrance markings
- 24 hour clearway

Notes:

"Carriageway" has the same meaning as in section 329(1) of the Highways Act 1980 and includes the footway.

If the label does not display a time then the restriction applies "At any Time".

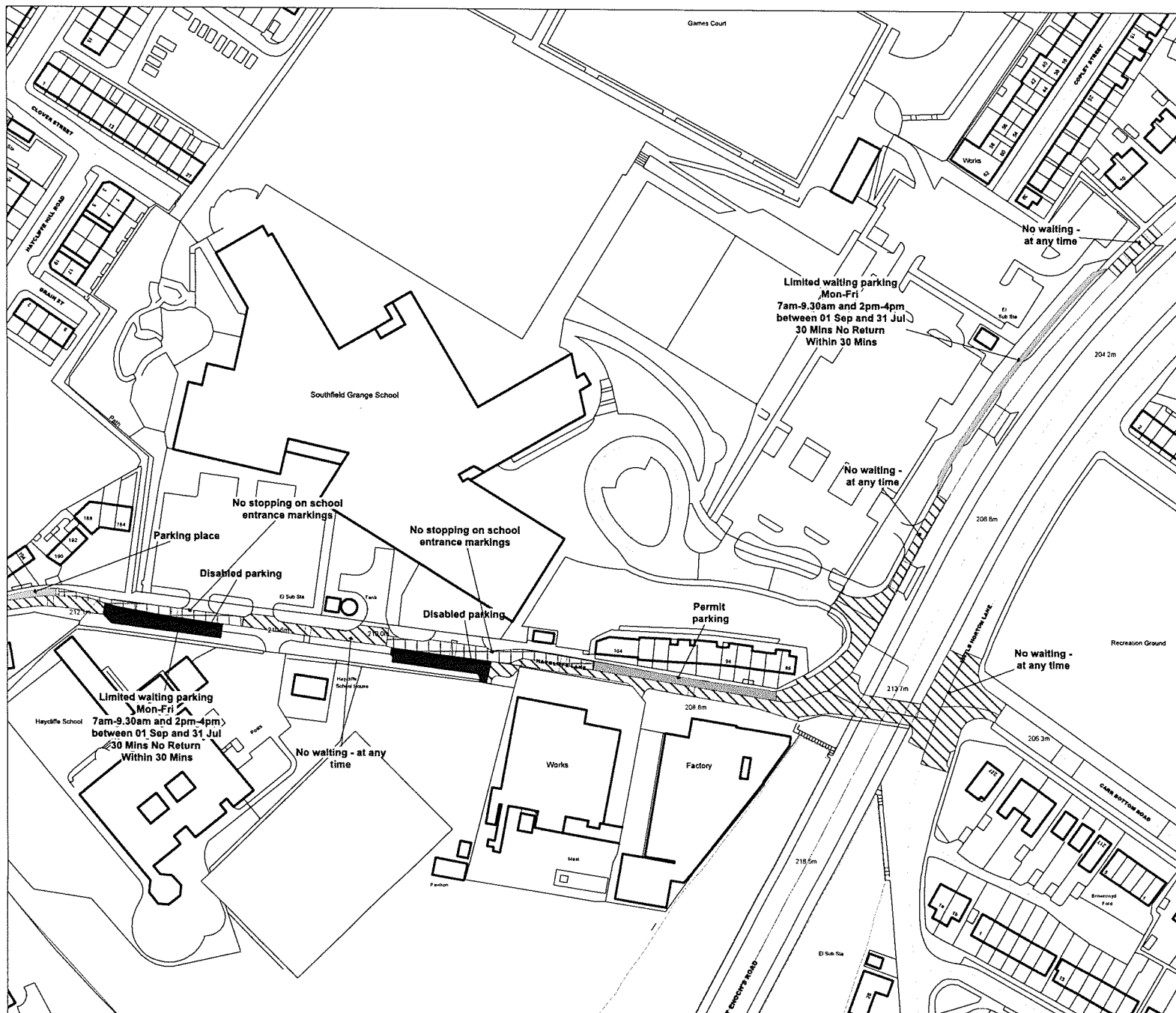
Where a label displays Permit/Residents/Doctors parking see Schedule 2 to this Order for details of eligible permit users and operational times.

© Ordnance Survey. All rights reserved
Licence No: 100019304 2014

CITY OF BRADFORD
METROPOLITAN DISTRICT
COUNCIL

Scale: 1 : 1250 @ A3

Grid Cell: Tile Ref: BQ52



SCHEDULE 1



Key to Restriction Types Displayed

- Clearway
- Pay and display parking
- Limited waiting parking
- Permit parking: Residents parking: Doctors parking:
- Loading bay: Taxi Rank: Police vehicle parking:
- Ambulance parking: Bus/Coach parking: Motorcycle parking:
- Disabled parking
- No waiting - at any time
- No waiting
- No loading
- No loading - at any time
- No waiting - at any time/No loading - at any time
- No waiting - at any time/No loading
- No waiting/No loading
- No stopping on school entrance markings
- 24 hour clearway

Notes:

"Carriageway" has the same meaning as in section 329(1) of the Highways Act 1980 and includes the footway.

If the label does not display a time then the restriction applies "At any Time".

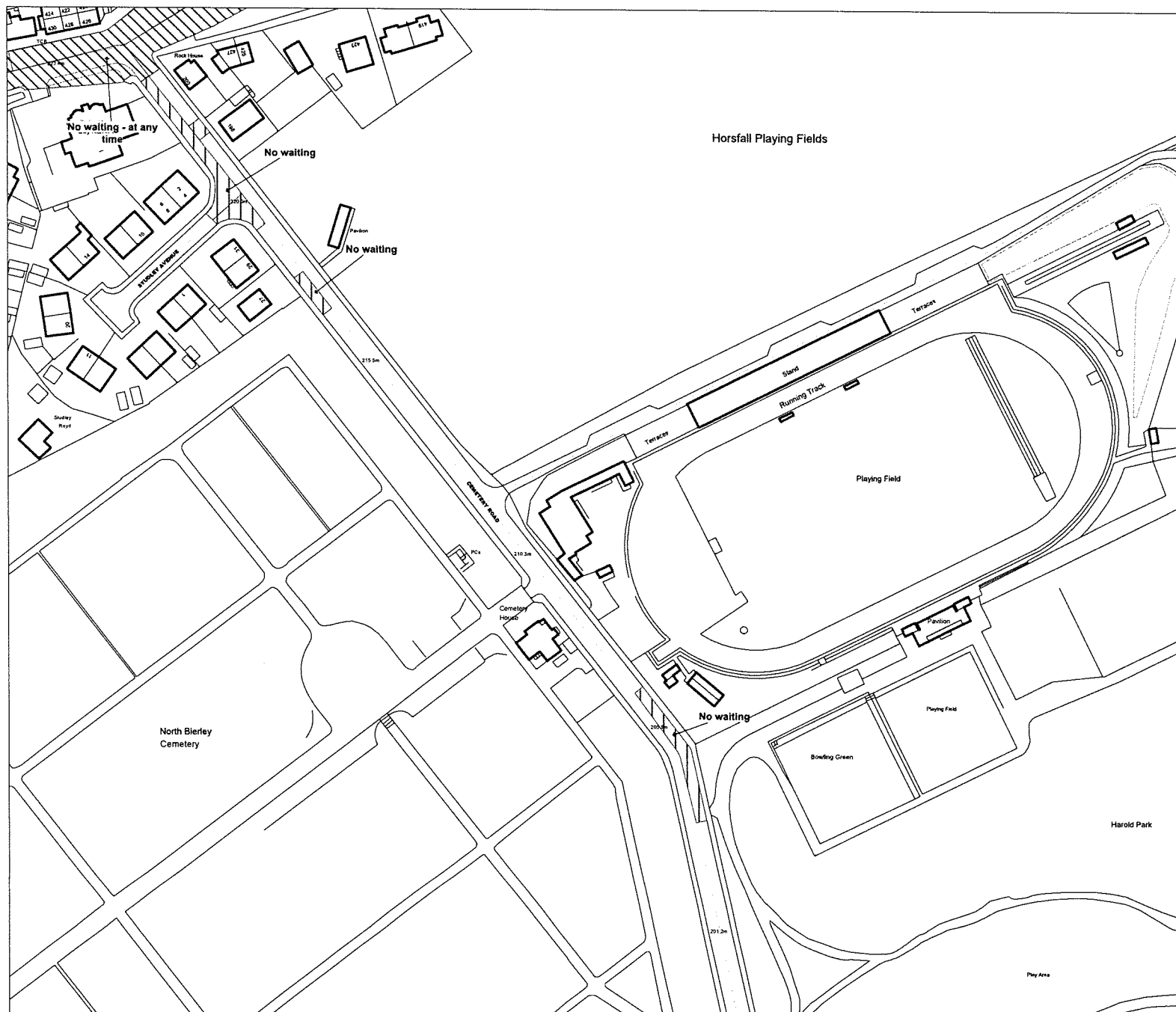
Where a label displays Permit/Residents/Doctors parking see Schedule 2 to this Order for details of eligible permit users and operational times.

© Ordnance Survey. All rights reserved
Licence No: 100019304 2014

CITY OF BRADFORD
METROPOLITAN DISTRICT
COUNCIL

Scale 1 : 1250 @ A3

Grid Cell Tile Ref: BV53



SCHEDULE 1



Key to Restriction Types Displayed

- Clearway
- Pay and display parking
- Limited waiting parking
- Permit parking:
Residents parking:
Doctors parking:
- Loading bay: Taxi Rank:
Police vehicle parking
- Ambulance parking:
Bus/Coach parking:
Motorcycle parking
- Disabled parking
- No waiting - at any time
- No waiting
- No loading
- No loading - at any time
- No waiting - at any time/
No loading - at any time
- No waiting - at any time/
No loading
- No waiting/No loading
- No stopping on school entrance markings
- 24 hour clearway

Notes:

"Carriageway" has the same meaning as in section 329(1) of the Highways Act 1980 and includes the footway.

If the label does not display a time then the restriction applies "At any Time".

Where a label displays Permit/Residents/Doctors parking see Schedule 2 to this Order for details of eligible permit users and operational times.

© Ordnance Survey. All rights reserved
Licence No: 100019304 2014

**CITY OF BRADFORD
METROPOLITAN DISTRICT
COUNCIL**

Scale 1 : 1250 @ A3

















Grid Cell Tile Ref: CA53



SCHEDULE 1



Key to Restriction Types Displayed

-  Clearway
-  Pay and display parking
-  Limited waiting parking
-  Permit parking:
Residents parking:
Doctors parking:
-  Loading bay: Taxi Rank:
Police vehicle parking
-  Ambulance parking:
Bus/Coach parking:
Motorcycle parking
-  Disabled parking
-  No waiting - at any time
-  No waiting
-  No loading
-  No loading - at any time
-  No waiting - at any time/
No loading - at any time
-  No waiting - at any time
No loading
-  No waiting/No loading
-  No stopping on school
entrance markings
-  24 hour clearway

Notes:

"Carriageway" has the same meaning as in section 329(1) of the Highways Act 1980 and includes the footway.

If the label does not display a time then the restriction applies "At any Time".

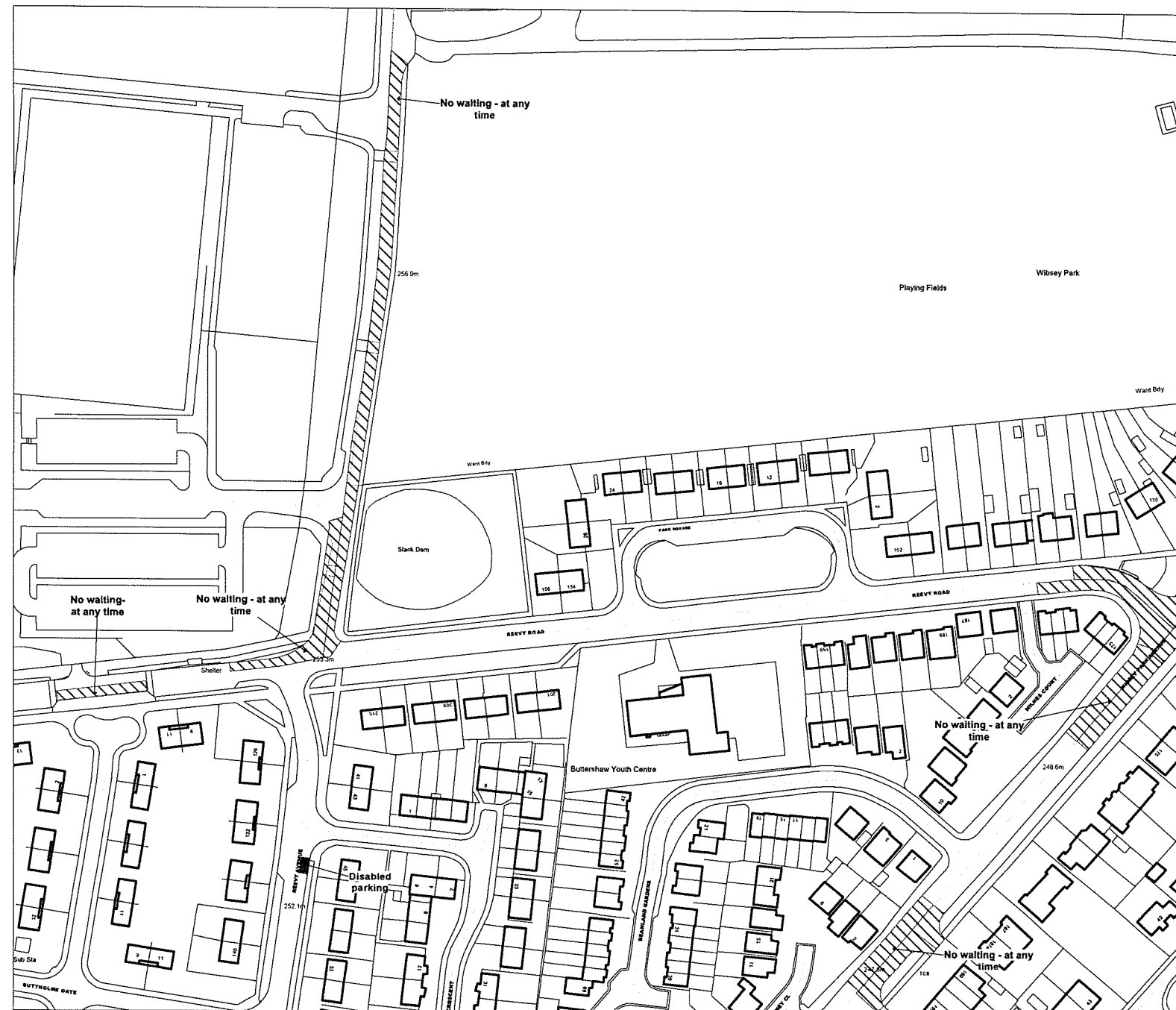
Where a label displays Permit/Residents/Doctors parking see Schedule 2 to this Order for details of eligible permit users and operational times.

© Ordnance Survey. All rights reserved
Licence No: 100019304 2014

**CITY OF BRADFORD
METROPOLITAN DISTRICT
COUNCIL**

Scale: 1 : 1250 @ A3

Grid Cell: Tile Ref: CB53



SCHEDULE 1



Key to Restriction Types Displayed

- Clearway
- Pay and display parking
- Limited waiting parking
- Permit parking:
Residents parking:
Doctors parking:
- Loading bay: Taxi Rank:
Police vehicle parking:
- Ambulance parking:
Bus/Coach parking:
Motorcycle parking:
- Disabled parking
- No waiting - at any time
- No waiting
- No loading
- No loading - at any time
- No waiting - at any time/
No loading - at any time
- No waiting - at any time/
No loading
- No waiting/No loading
- No stopping on school
entrance markings
- 24 hour clearway

Notes:

"Carriageway" has the same meaning as in section 329(1) of the Highways Act 1980 and includes the footway.

If the label does not display a time then the restriction applies "At any Time".

Where a label displays Permit/Residents/Doctors parking see Schedule 2 to this Order for details of eligible permit users and operational times.

© Ordnance Survey. All rights reserved
Licence No: 100019304 2014

CITY OF BRADFORD
METROPOLITAN DISTRICT
COUNCIL

Scale 1 : 1250 @ A3

Grid Cell Tile Ref: BY51



SCHEDULE 1



Key to Restriction Types Displayed

- Clearway
- Pay and display parking
- Limited waiting parking
- Permit parking:
Residents parking:
Doctors parking:
- Loading bay: Taxi Rank:
Police vehicle parking
- Ambulance parking:
Bus/Coach parking:
Motorcycle parking
- Disabled parking
- No waiting - at any time
- No waiting
- No loading
- No loading - at any time
- No waiting - at any time/
No loading - at any time
- No waiting - at any time/
No loading
- No waiting/No loading
- No stopping on school
entrance markings
- 24 hour clearway

Notes:

"Carriageway" has the same meaning as in section 329(1) of the Highways Act 1980 and includes the footway.

If the label does not display a time then the restriction applies "At any Time".

Where a label displays Permit/Residents/Doctors parking see Schedule 2 to this Order for details of eligible permit users and operational times.

© Ordnance Survey. All rights reserved
Licence No: 100019304 2014

**CITY OF BRADFORD
METROPOLITAN DISTRICT
COUNCIL**

Scale: 1 : 1250 @ A3

Ord. Cell: Tile Ref: BU65

Key to Restriction Types Displayed



Notes:

"Carriageway" has the same meaning as in section 329(1) of the Highways Act 1980 and includes the footway.

If the label does not display a time then the restriction applies "At any Time".

Where a label displays

Permit/Residents/Doctors parking see
Schedule 2 to this Order for details of
eligible permit users and operational times.

© Ordnance Survey. All rights reserved

Significance No: 100019304 2014

CITY OF BRADFORD
METROPOLITAN DISTRICT
COUNCIL

1:1250 eA3

Tile Ref: BW53



CITY OF BRADFORD METROPOLITAN DISTRICT COUNCIL

ROAD TRAFFIC REGULATION ACT 1984

(WAITING LOADING AND PARKING) (CONSOLIDATION)

(AMENDMENT NO.9) ORDER 2022

104767 VARIOUS ROADS IN THE BRADFORD SOUTH AREA 20/21

SEALED: 5th May 2022

OPERATIVE: 16th May 2022

REFERENCE: CORP/PCD/AK/410335

City Solicitor
City of Bradford Metropolitan District Council
City Hall
Bradford
West Yorkshire
BD1 1HY